









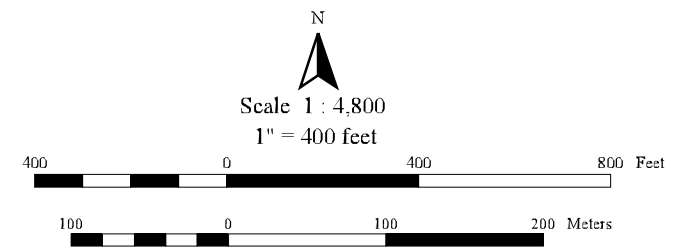
Avenal Energy

FEDERAL POWER AVENAL, LLC

Conceptual Landscape Plan on Air Photo

-  ALMOND TREES
-  MEDIUM HEIGHT BROADLEAF TREES
-  NON-IRRIGATED GRASSES
-  ROW CROPS
-  KEY OBSERVATION POINT (KOP) ACTUAL LOCATION
-  KEY OBSERVATION POINT - LOCATED OUTSIDE PHOTO BASE

Note: To ensure consistency with all City zoning ordinance requirements, a detailed landscape plan will be developed and submitted to the City of Avenal for approval prior to project construction.



11-21-07

EDAW | AECOM

Figure 6.13 -17